EVROPSKÁ UNIE
Fond soudržnosti
Operační program Životní prostředí

Zpracování podkladů pro stanovení záplavových území a map povodňového ohrožení v územní působnosti státního podniku Povodí Ohře

Část 9.
Borský potok (IDVT 10226592) – studie záplavového území
ř. km 1,994 – 3,625

I. Příčné profily

LISTOPAD 2022

OBJEDNATEL

Povodí Ohře

ZHOTOVITEL

SWECO VRV

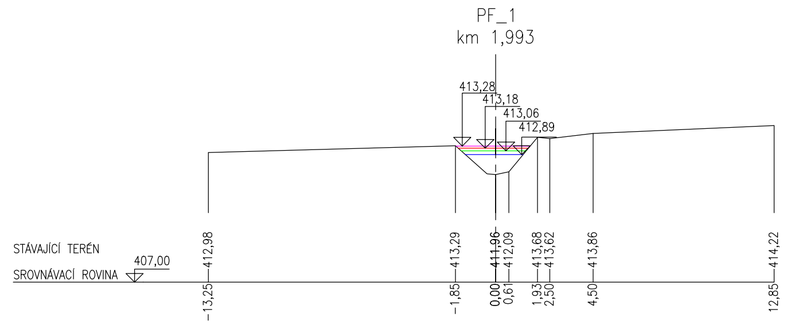

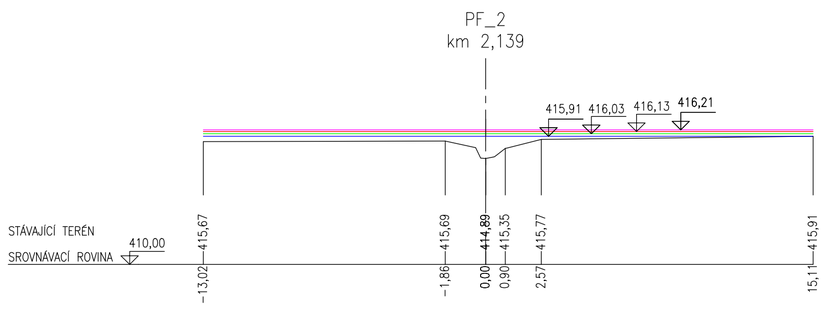

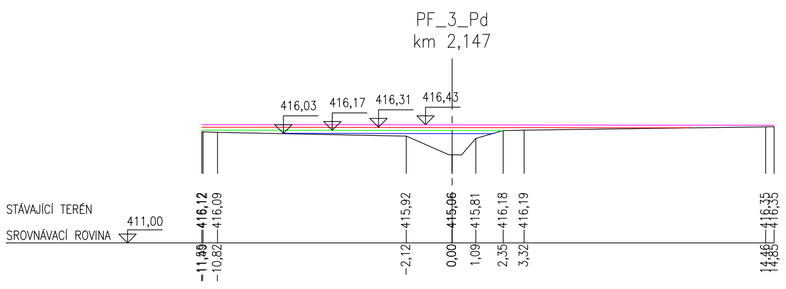

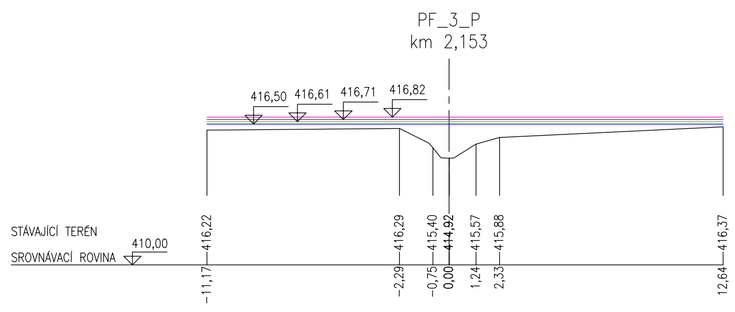

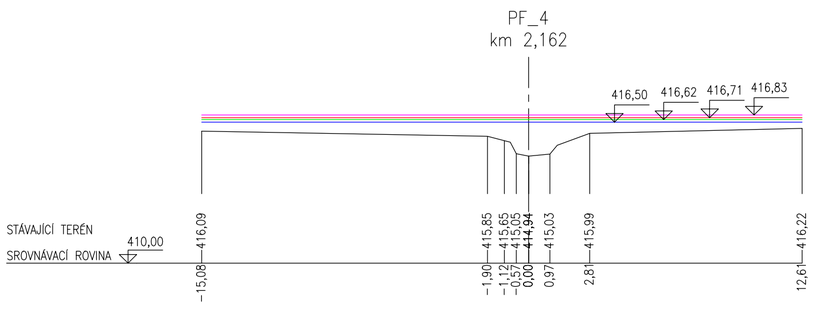

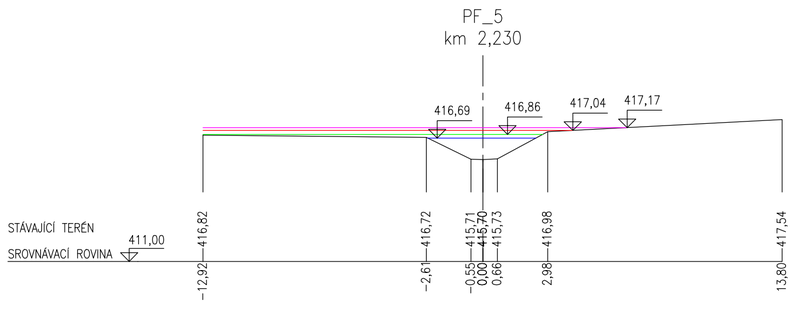

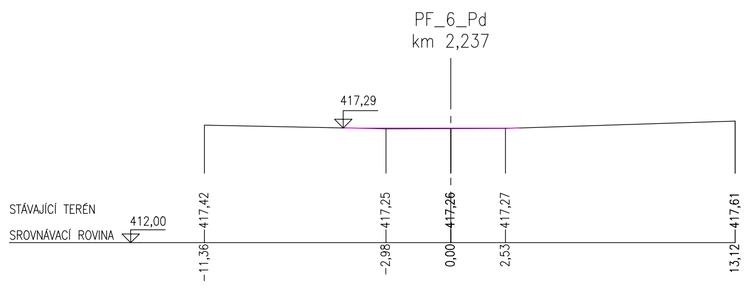

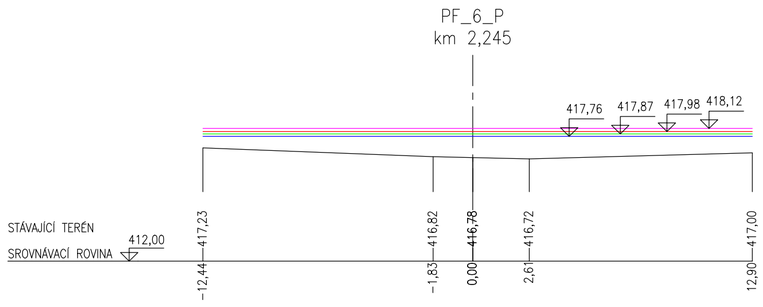

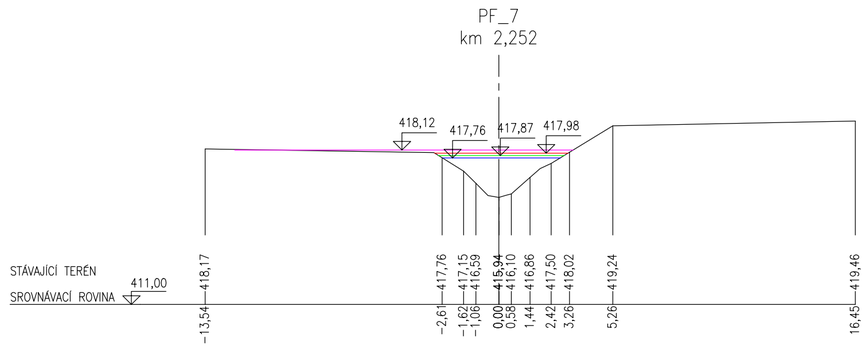

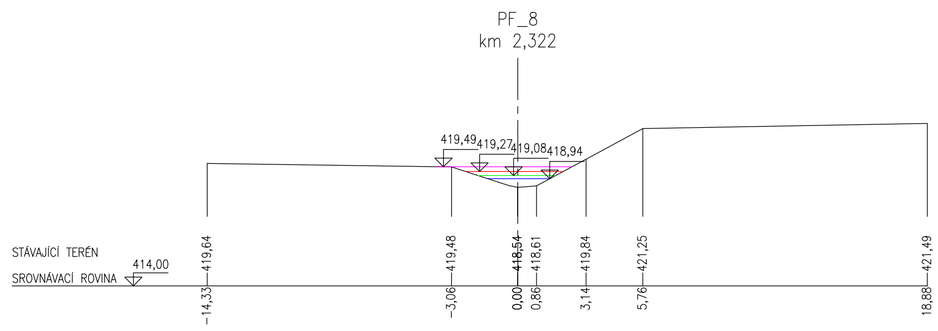

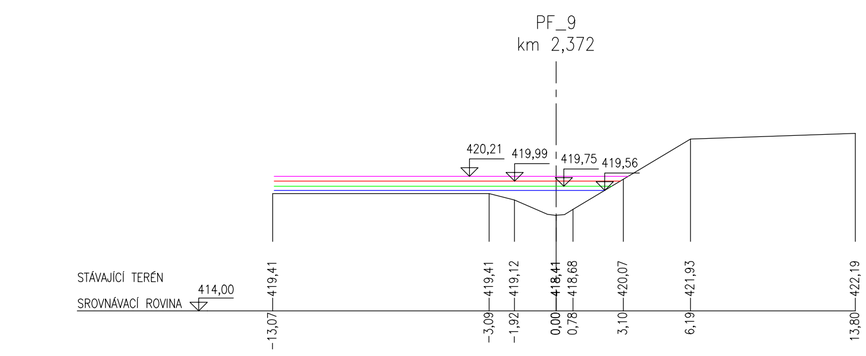

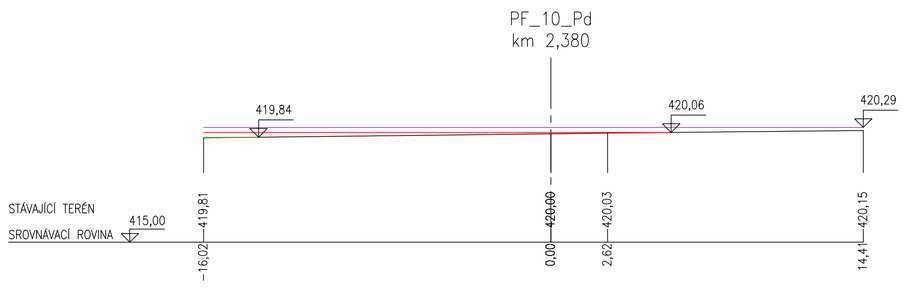

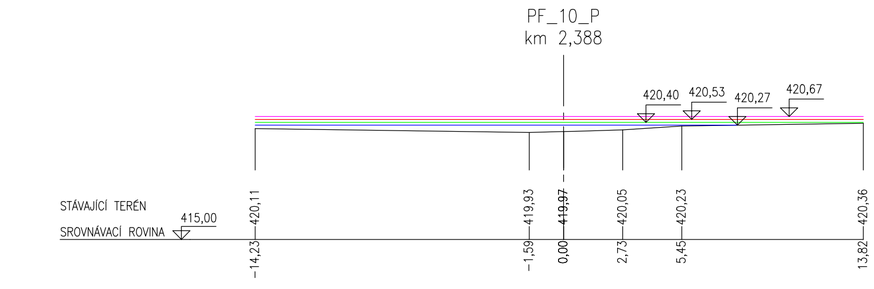

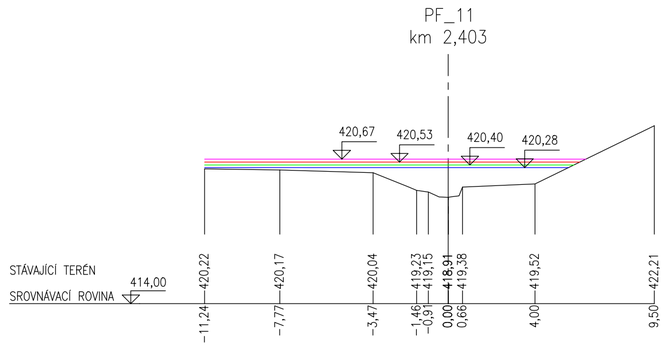

SWECO	SWECO + VRV	ČÍSLO ZAKÁZKY	12 0123 01 04	ARCHIVNÍ ČÍSLO	1201230104/221205
PŘÍLOHA	Příčné profily			ČÍSLO PŘÍLOHY	I.1 a 1

PF_12
km 2,512

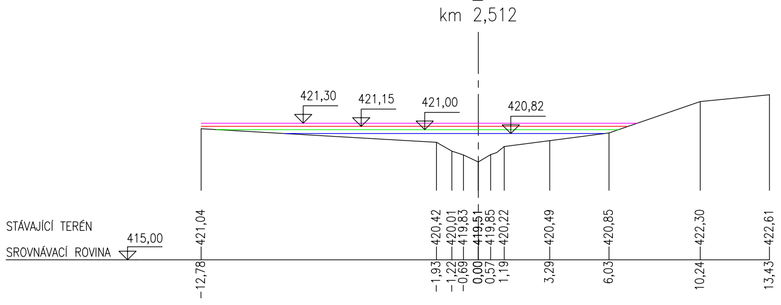

PF_17
km 2,678

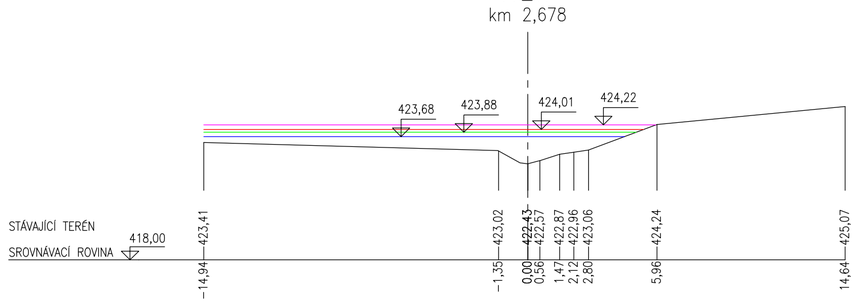

PF_13
km 2,605

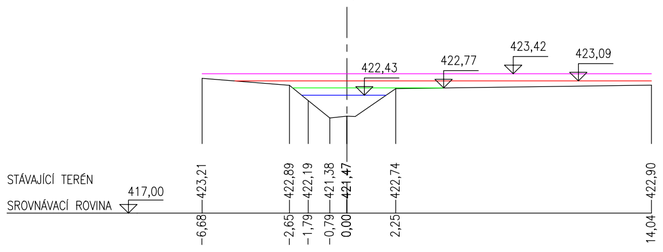

PF_18_Md
km 2,685

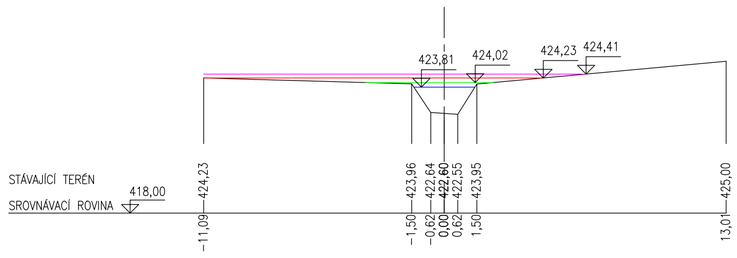

PF_14_Pd
km 2,612

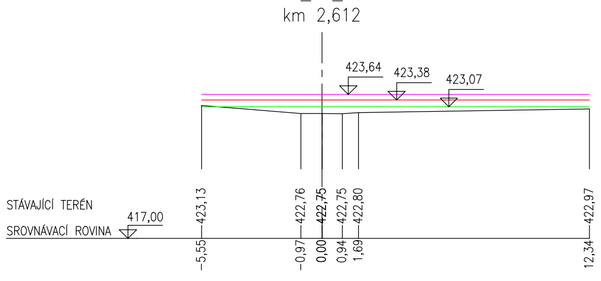

PF_18_M
km 2,691

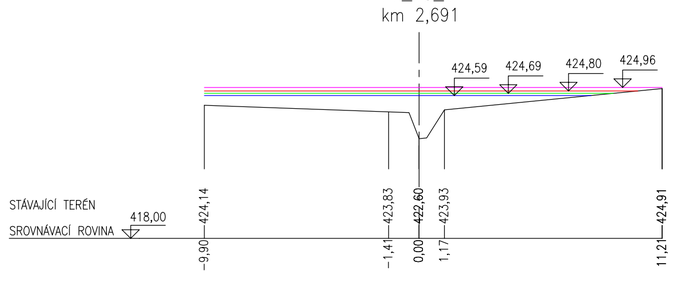

PF_14_P
km 2,617

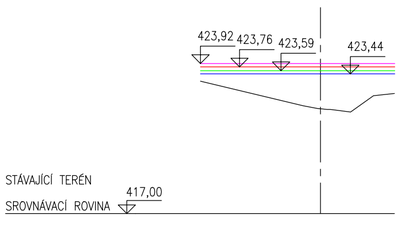

PF_19
km 2,703

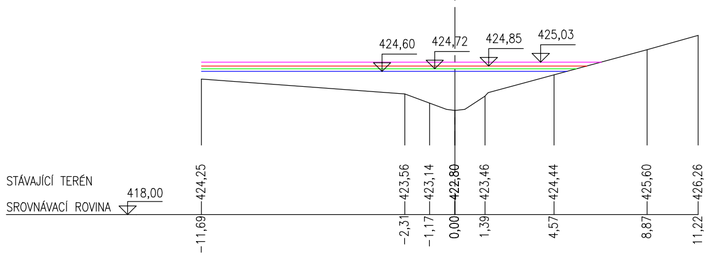

PF_15_Pd
km 2,620

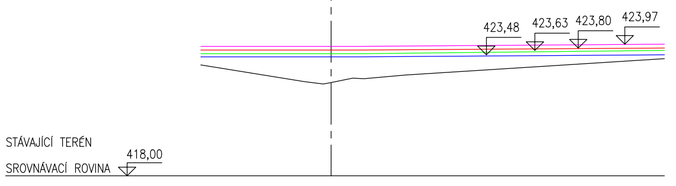

PF_20
km 2,713

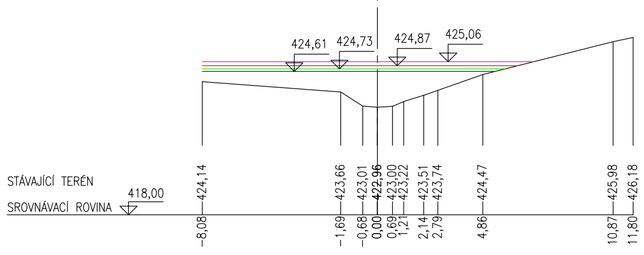

PF_15_P
km 2,625

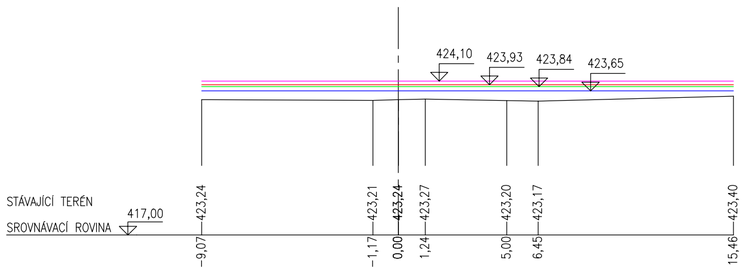

PF_21
km 2,752

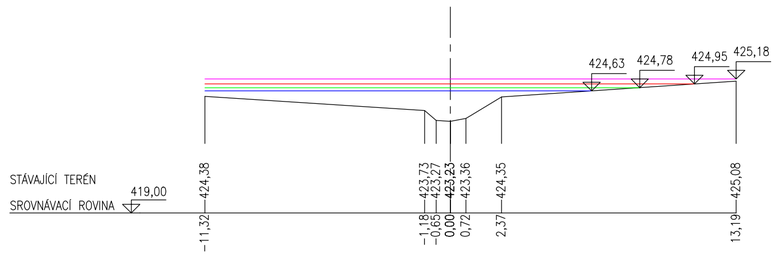

PF_16
km 2,640

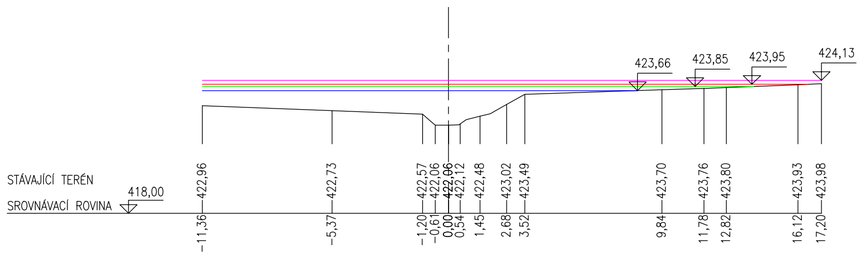

PF_22_Md
km 2,76

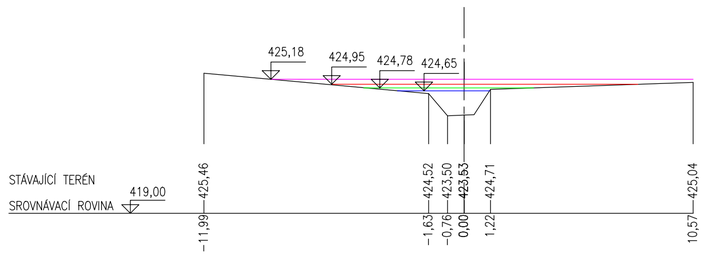

SWECO + VRV		ČÍSLO ZAKÁZKY	12 0123 01 04	ARCHIVNÍ ČÍSLO	1201230104/221205
PŘÍLOHA	Příčné profily			ČÍSLO PŘÍLOHY	I.2 a 1

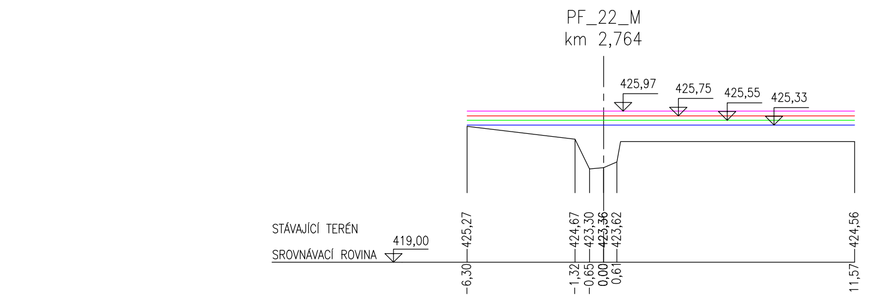

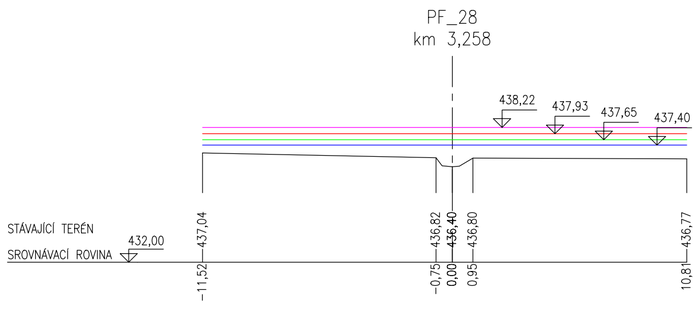

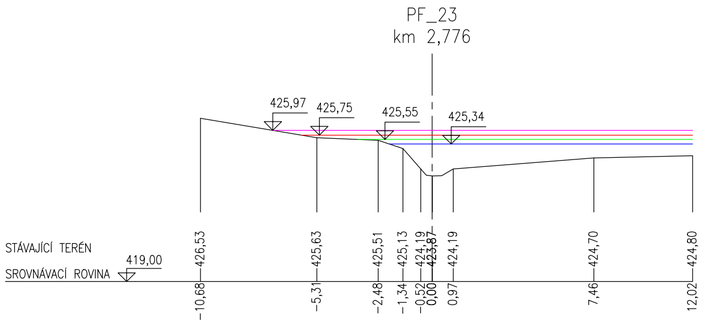

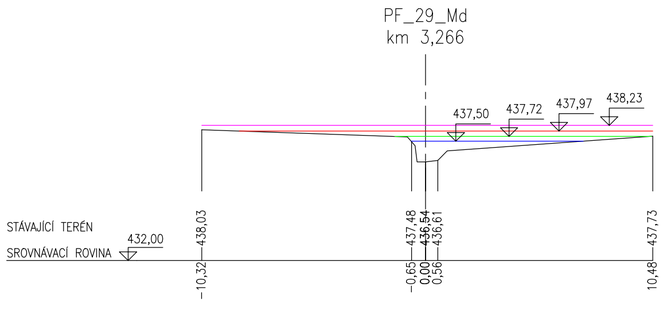

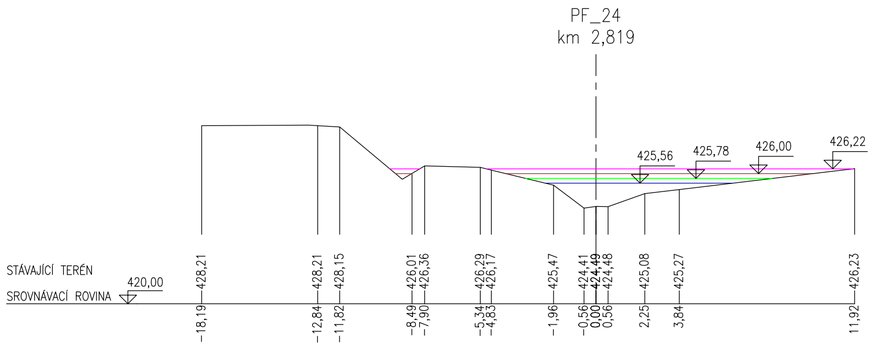

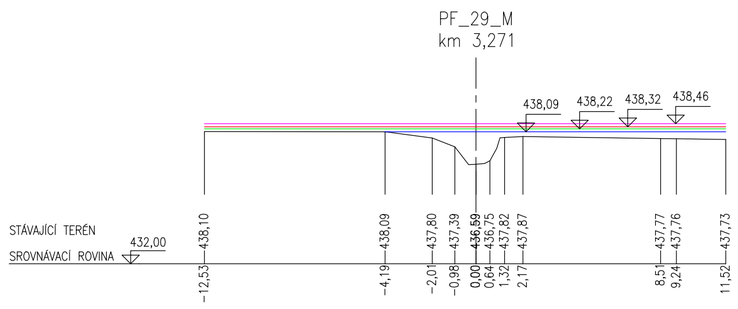

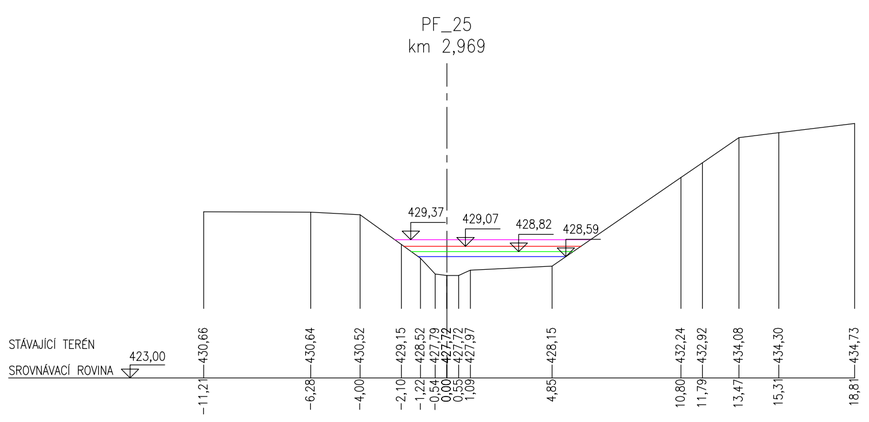

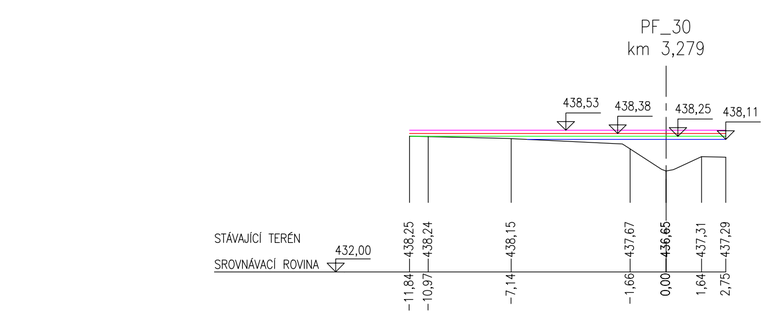

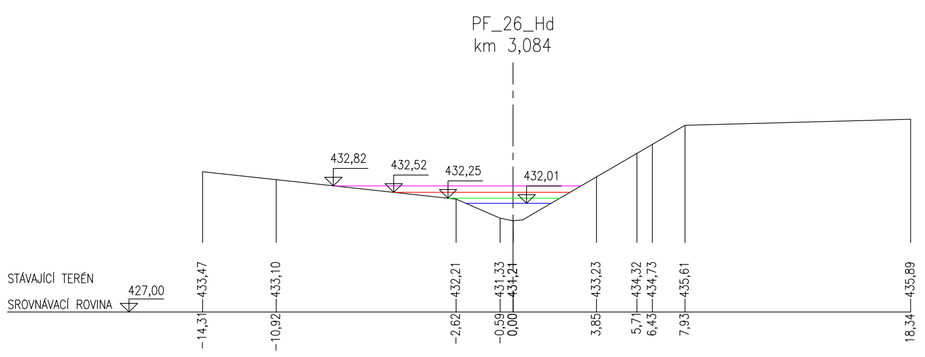

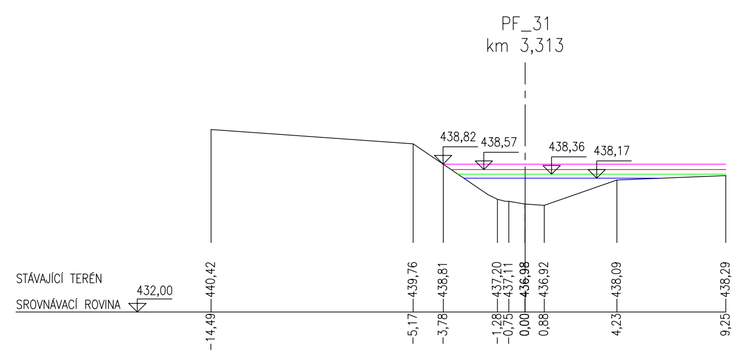

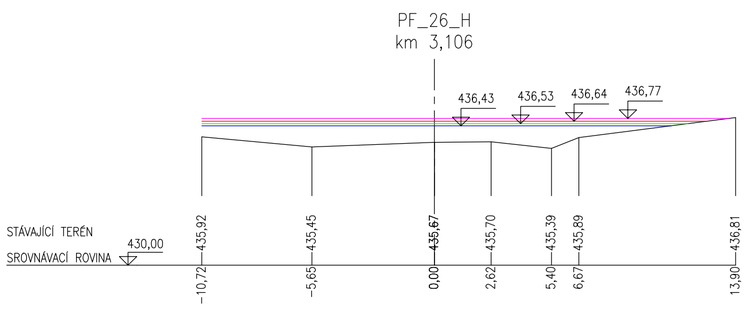

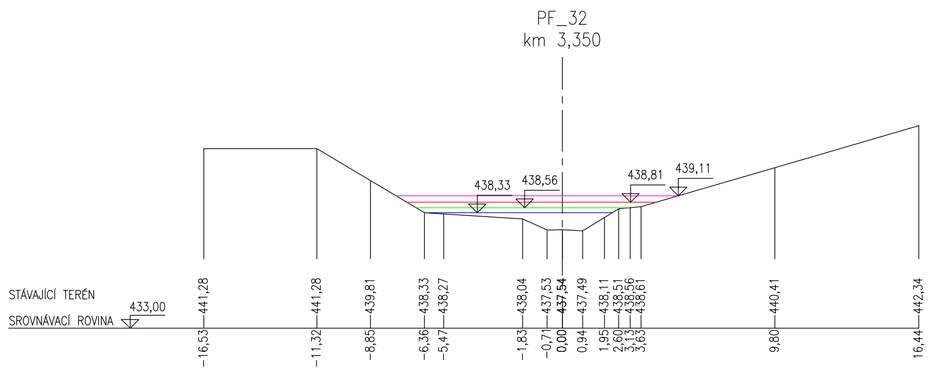

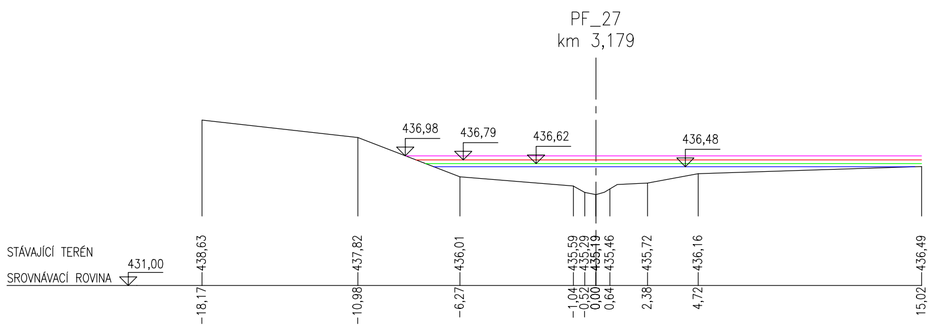

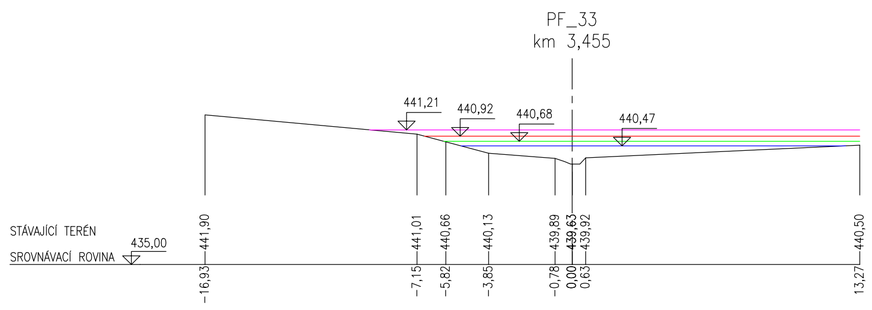

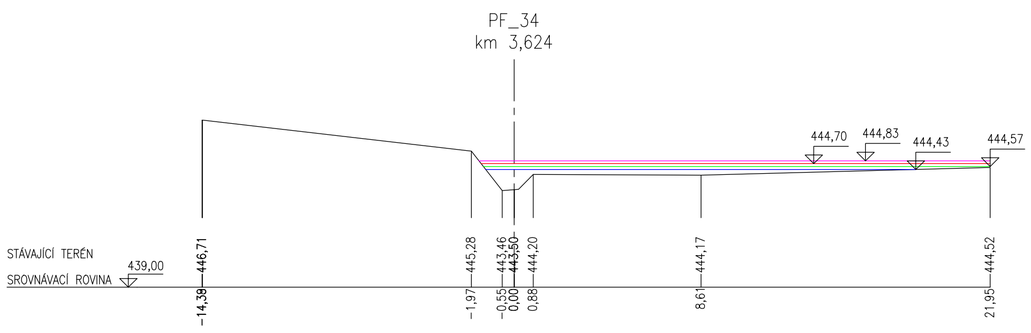

SWECO + VRV	SWECO + VRV	ČÍSLO ZAKÁZKY	12 0123 01 04	ARCHIVNÍ ČÍSLO	1201230104/221205
PŘÍLOHA	Příčné profily			ČÍSLO PŘÍLOHY	I.3 a 1